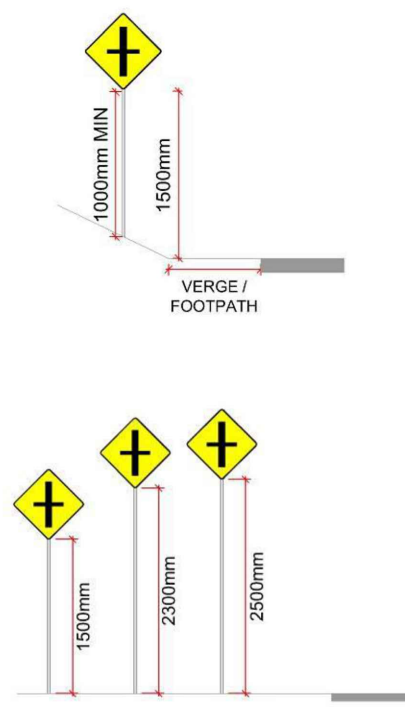


**MOUNTING HEIGHT**

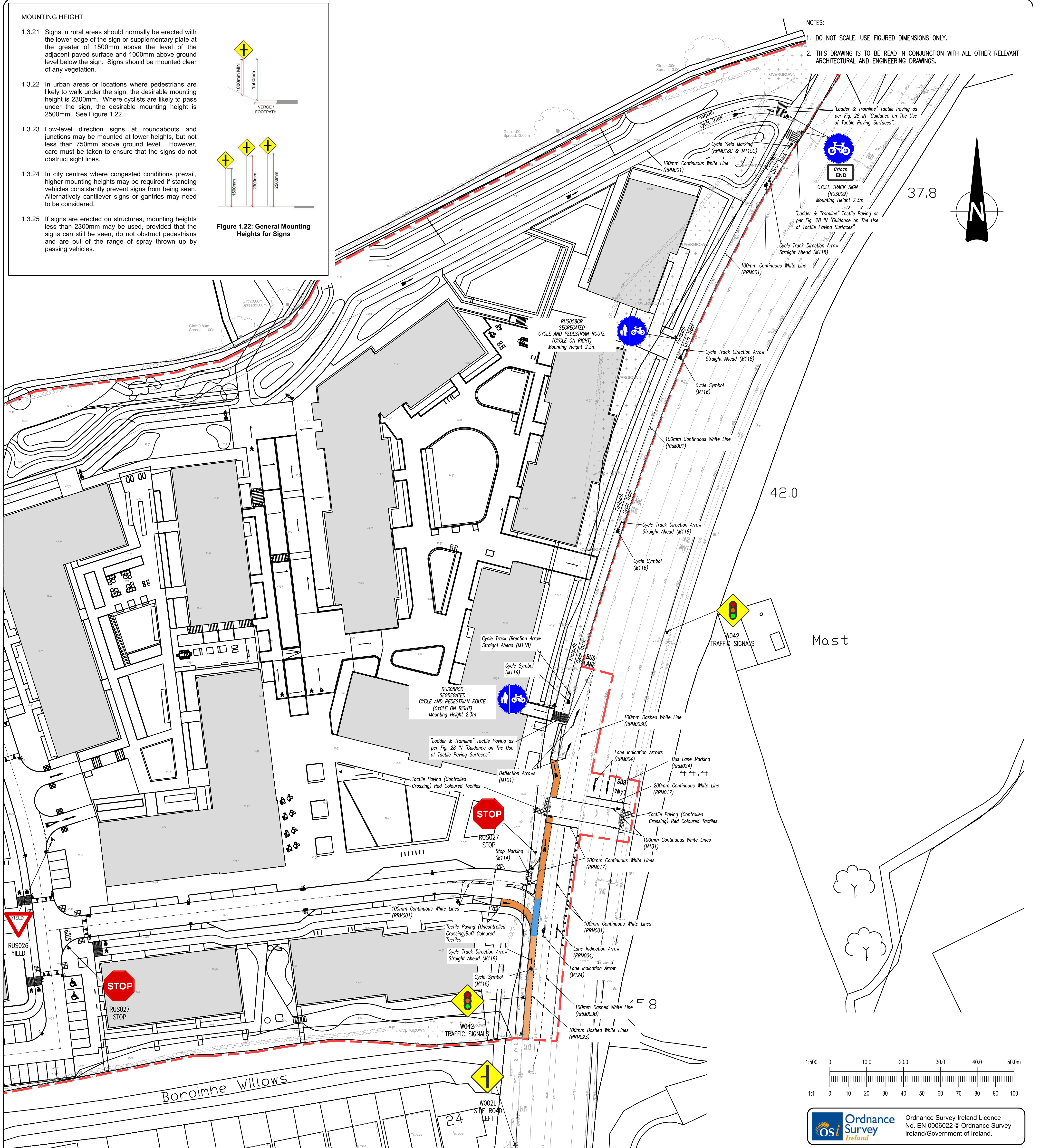
- 1.3.21 Signs in rural areas should normally be erected with the lower edge of the sign or supplementary plate at the greater of 1500mm above the level of the adjacent paved surface and 1000mm above ground level below the sign. Signs should be mounted clear of any vegetation.
- 1.3.22 In urban areas or locations where pedestrians are likely to walk under the sign, the desirable mounting height is 2300mm. Where cyclists are likely to pass under the sign, the desirable mounting height is 2500mm. See Figure 1.2.2.
- 1.3.23 Low-level direction signs at roundabouts and junctions may be mounted at lower heights, but not less than 750mm above ground level. However, care must be taken to ensure that the signs do not obstruct sight lines.
- 1.3.24 In city centres where congested conditions prevail, higher mounting heights may be required if standing vehicles consistently prevent signs from being seen. Alternatively cantilever signs or gantries may need to be considered.
- 1.3.25 If signs are erected on structures, mounting heights less than 2300mm may be used, provided that the signs can still be seen, do not obstruct pedestrians and are out of the range of spray thrown up by passing vehicles.



**Figure 1.2.2: General Mounting Heights for Signs**

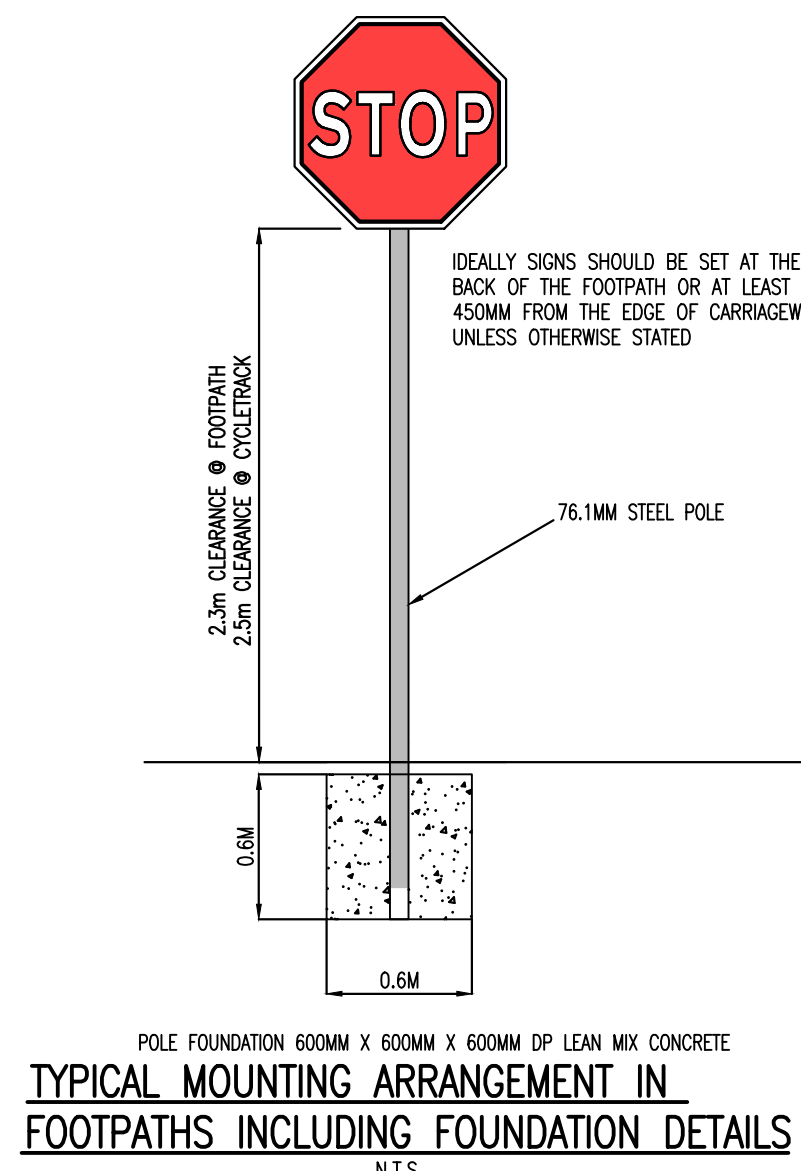
**NOTES:**

- 1. DO NOT SCALE. USE FIGURED DIMENSIONS ONLY.
- 2. THIS DRAWING IS TO BE READ IN CONJUNCTION WITH ALL OTHER RELEVANT ARCHITECTURAL AND ENGINEERING DRAWINGS.

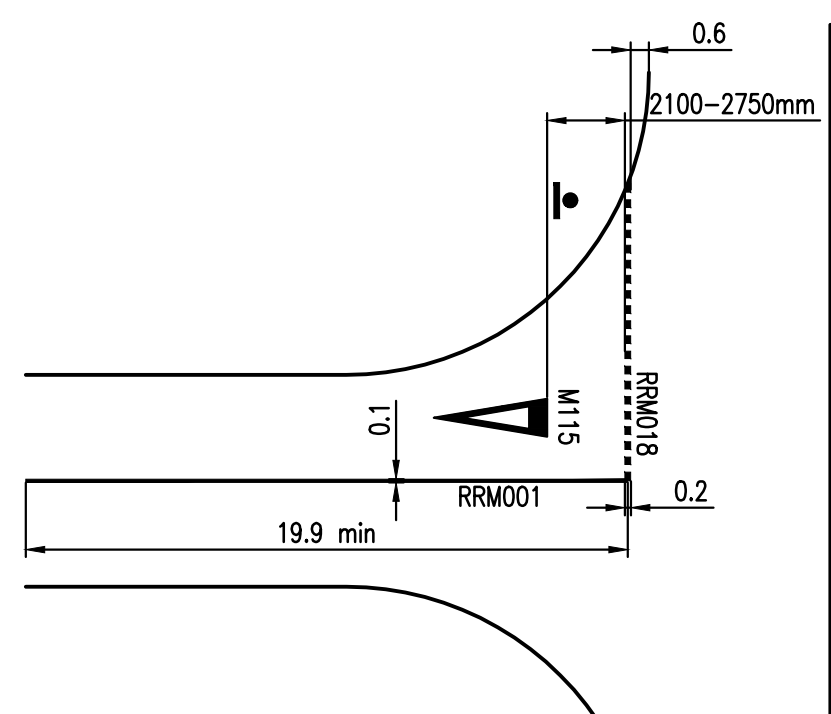


**ROAD MARKINGS & SIGNAGE**

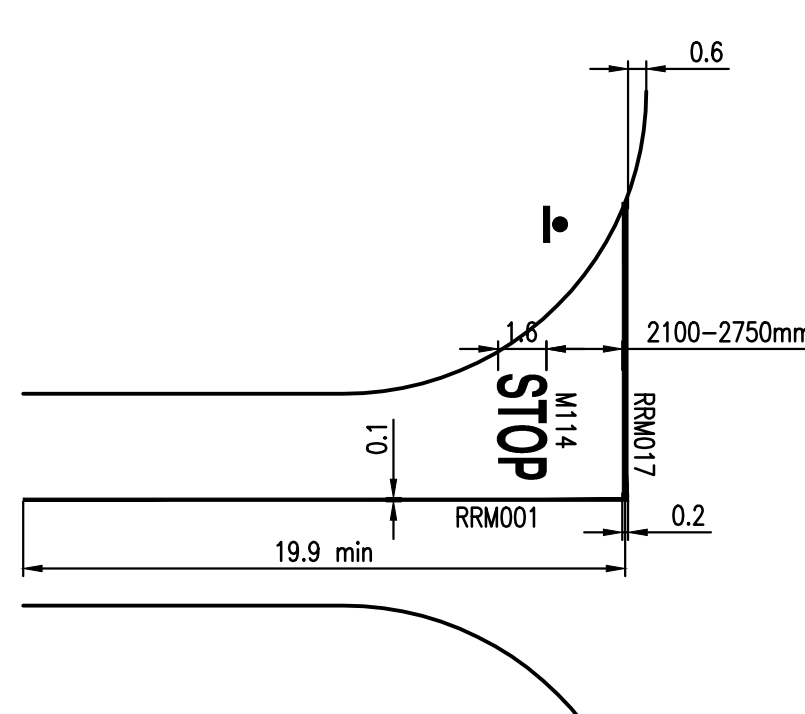
SCALE 1:500



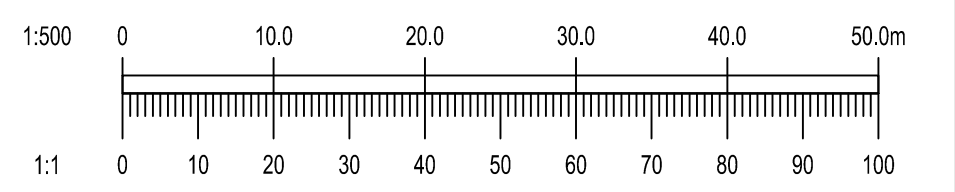
**TYPICAL MOUNTING ARRANGEMENT IN FOOTPATHS INCLUDING FOUNDATION DETAILS**  
N.T.S.



**PRIORITY CONTROLLED YIELD JUNCTION DETAIL**  
SCALE 1:250



**PRIORITY CONTROLLED STOP JUNCTION DETAIL**  
SCALE 1:250



**Ordnance Survey Ireland**  
Ordnance Survey Ireland Licence No. EN 0006022 © Ordnance Survey Ireland/Government of Ireland.

REV.	DATE	ISSUED FOR PLANNING	PW	EC
13/04/22				
		AMENDMENT	DRN	APPD

**STATUS FOR PLANNING ONLY NOT FOR CONSTRUCTION**

**Waterman Moylan Engineering Consultants**  
BLOCK 5, EASTPOINT BUSINESS PARK, ALFIE BYRNE ROAD, DUBLIN D03 H3F4 IRELAND. Tel: (01) 664 8900  
Email: info@waterman-moylan.ie www.waterman-moylan.ie

CLIENT	J. MURPHY (DEVELOPMENTS) LIMITED
ARCHITECT	PCOT ARCHITECTS
PROJECT	FOSTERSTOWN NORTH SHD FOSTERSTOWN, SWORDS, Co. DUBLIN
TITLE	ROAD MARKINGS & SIGNAGE

DRAWN	DESIGNED	APPROVED	DATE
PW	EC	JG	APRIL 2022
SCALE	JOB NO.	DRG. NO.	REVISION
1:500 @ A1	17-062	P110	-